

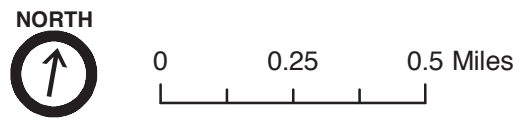
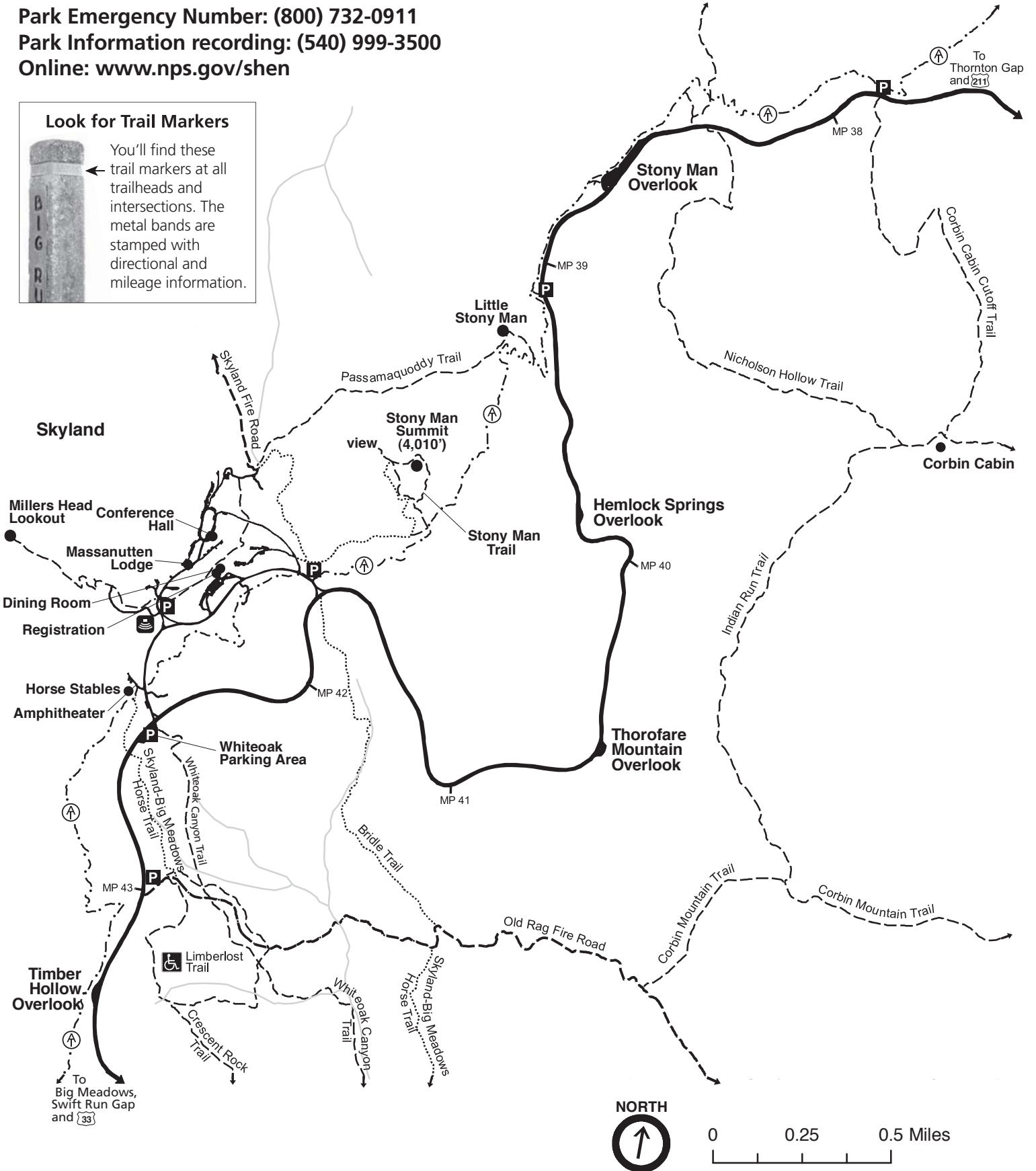
Skyland Area Road and Trail Map

Park Emergency Number: (800) 732-0911
 Park Information recording: (540) 999-3500
 Online: www.nps.gov/shen

Look for Trail Markers



You'll find these trail markers at all trailheads and intersections. The metal bands are stamped with directional and mileage information.




Millers Head - 1.6 miles round trip, fairly easy hike from parking area beyond the stables to a spectacular view, with moderately steep sections on return.

Limberlost Trail (ADA accessible) - 1.3 mile circuit stroll, especially beautiful when the mountain laurel blooms. *Pets not allowed.*

Stony Man Trail - 1.6 mile circuit, fairly easy hike from parking area to spectacular view. Guidebook available at visitor center and trailhead. *Pets not allowed.*

Little Stony Man - 0.9 mile round trip from the parking area, fairly easy hike with views. Some steep sections.

Note: Round trip hikes proceed to a destination and return by the same route. Circuit hikes begin and end at the same point without retracing steps.

-  SKYLINE DRIVE
-  PAVED ROAD
-  FIRE ROAD
-  STREAM
-  FOOT TRAIL (BLUE BLAZE)
-  APPALACHIAN TRAIL (WHITE BLAZE)
-  HORSE TRAIL (YELLOW BLAZE)

